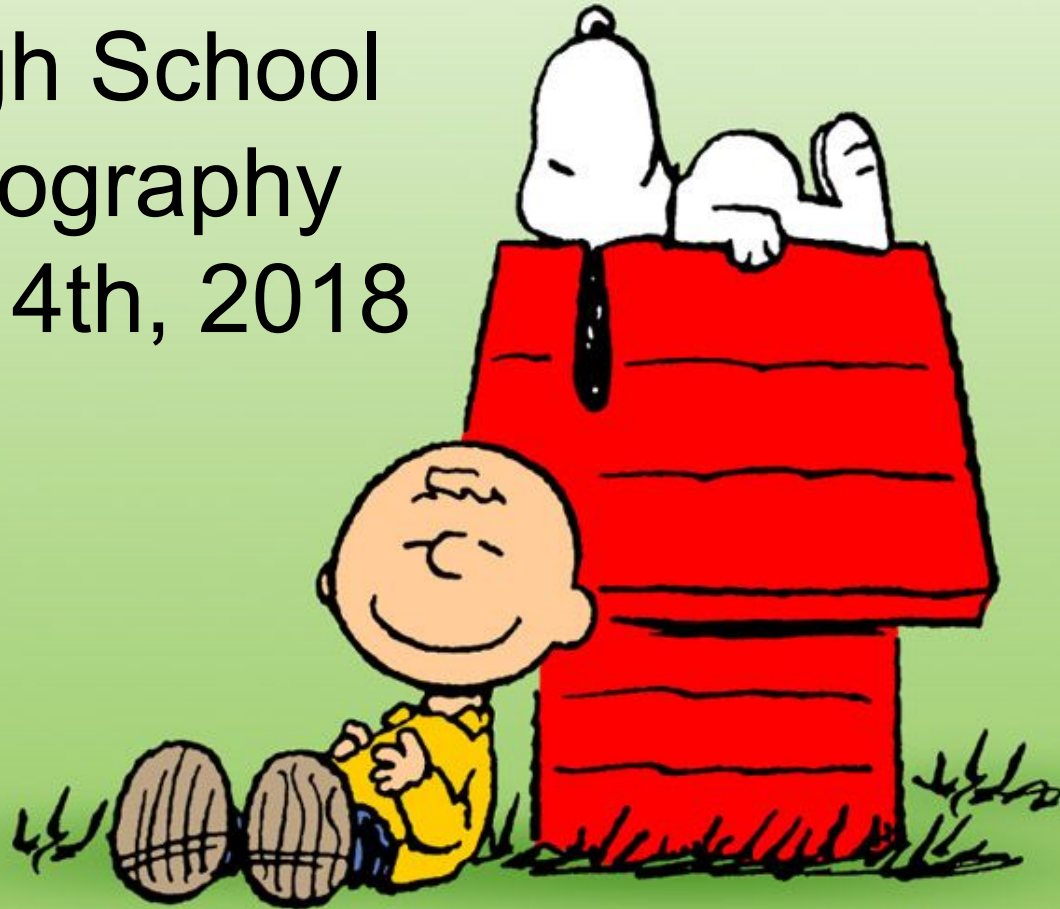


Mr. Rodefeld
Room 22
Irondale High School
Human Geography
September 14th, 2018



1st Hour 8:35 - 9:31

2nd Hour 9:37 - 10:33

3rd Hour 10:39 - 11:35

4th Hour 11:41 - 1:11

5th Hour 1:17 - 2:13

6th Hour 2:19 - 3:15



Today In Class:

Mount Sotamore is due and Notes





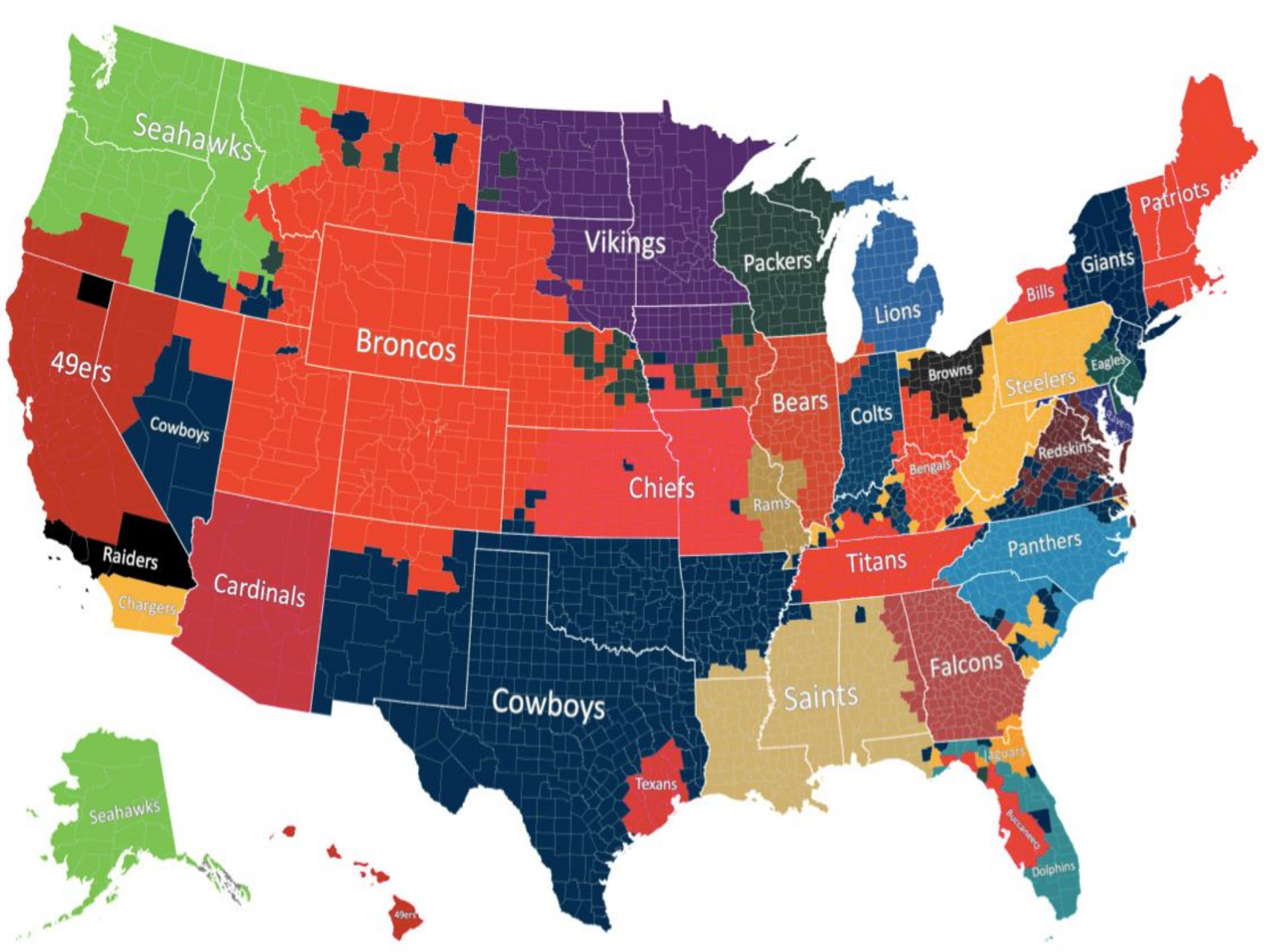
Master.

Mind.

Today's Homework:
None

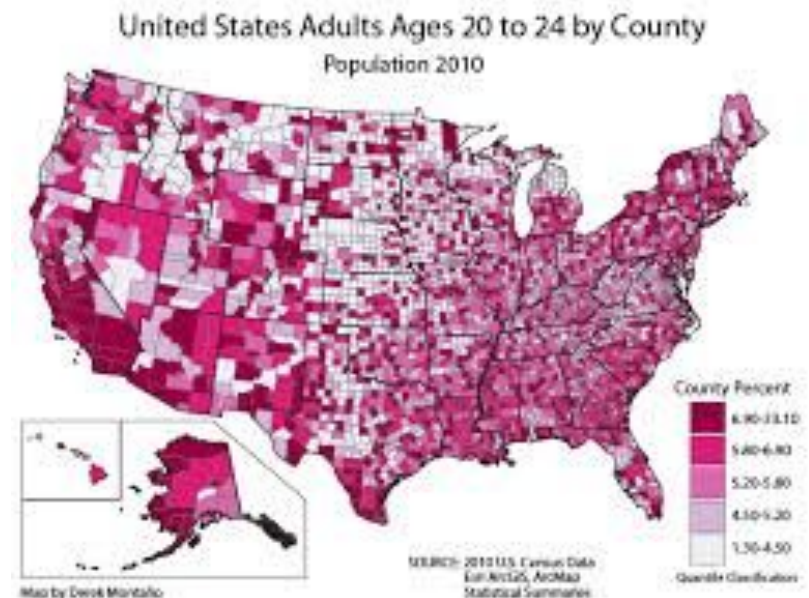
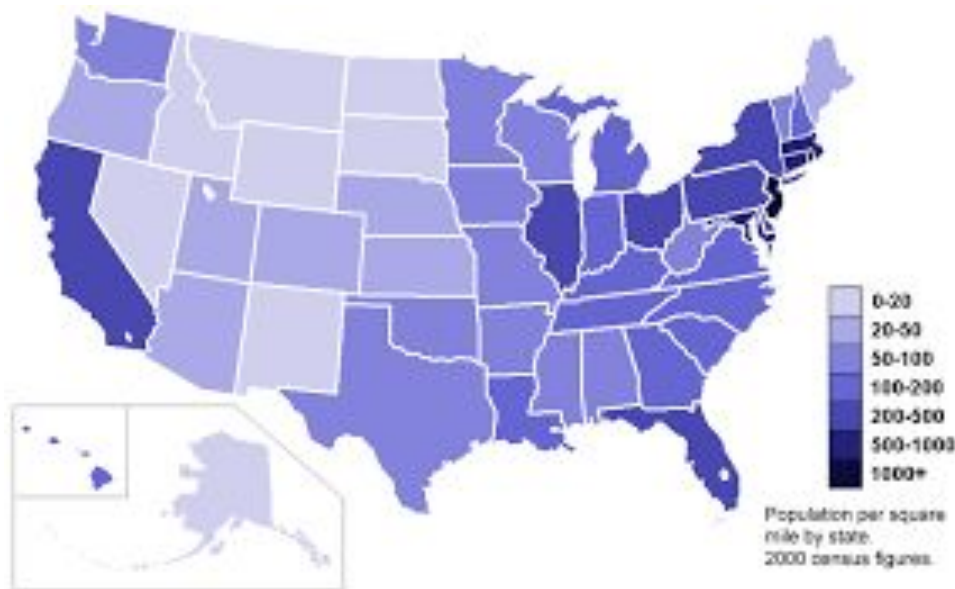


Tomorrow in Class
Finish Study Guide



WHAT IS A CHOROPLETH MAP?

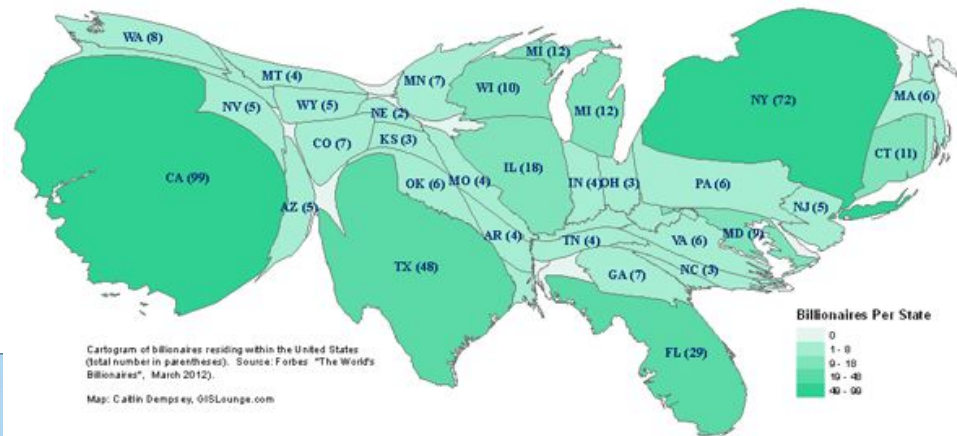
a map that uses differences in shading, coloring, or the placing of symbols within predefined areas to indicate the average values of a property or quantity in those areas.



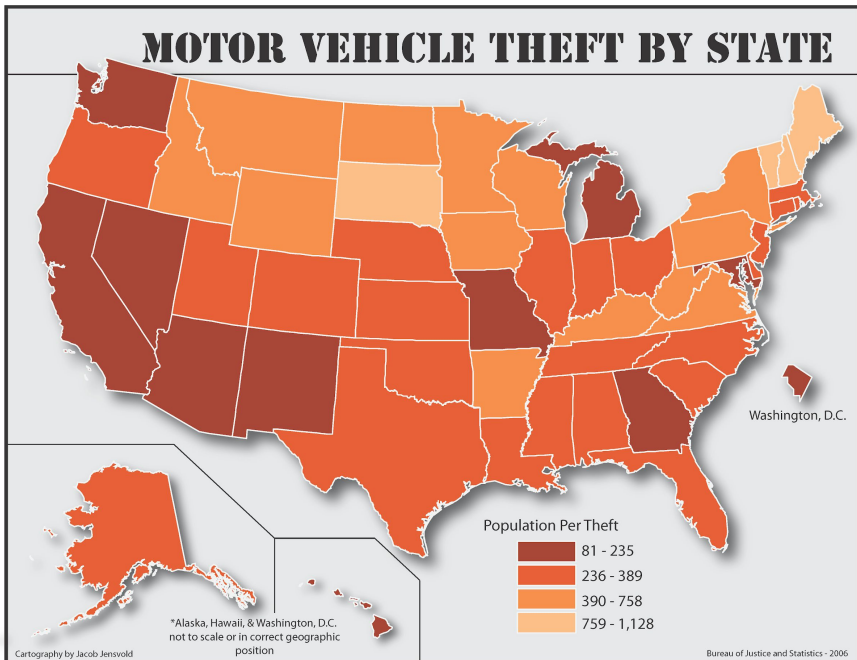
WHAT IS A CARTOGRAM?

a map on which statistical information is shown in diagrammatic form.

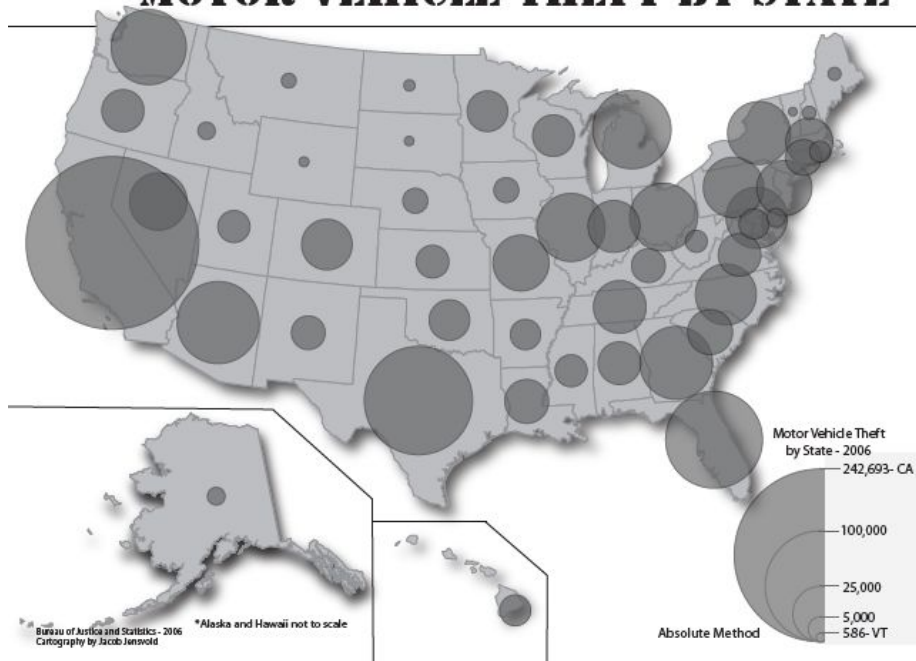
It purposely distorts!



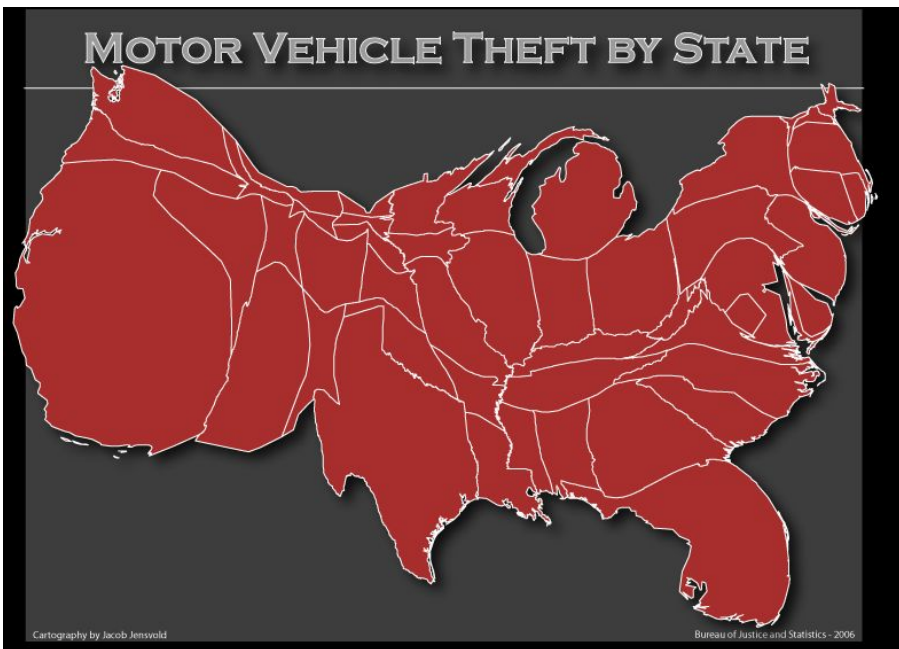
MOTOR VEHICLE THEFT BY STATE



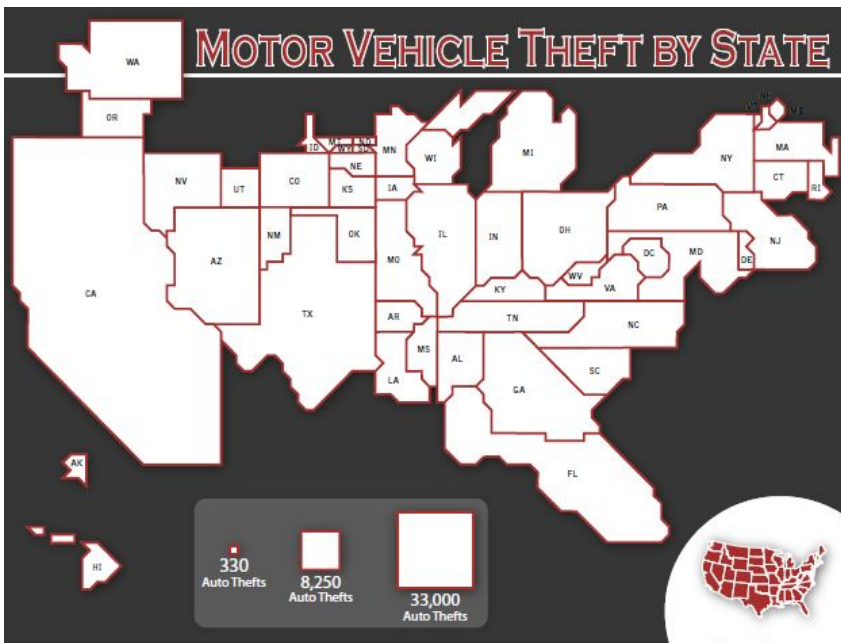
MOTOR VEHICLE THEFT BY STATE



MOTOR VEHICLE THEFT BY STATE



MOTOR VEHICLE THEFT BY STATE



1.6 PLACES: A UNIQUE LOCATION

•Place Names

- Toponyms - the name given to a place on Earth

I will be able to explain the geographical characteristics of unique places including location, place name, site, and situation.



© 2013 Pearson Education, Inc.

LONGEST U.S. PLACE NAME



I will be able to explain the geographical characteristics of unique places including location, place name, site, and situation.

1.6 PLACES: A UNIQUE LOCATION

- Site - the physical characteristics of a place
(i.e. > latitude/longitude coordinates)

I will be able to explain the geographical characteristics of unique places including location, place name, site, and situation.

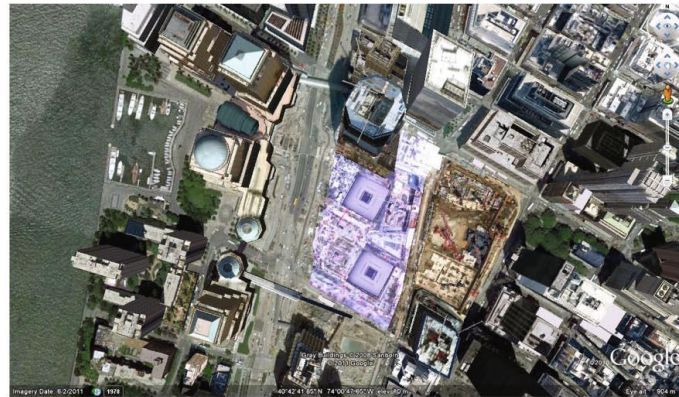


SITE OF SINGAPORE

1.6 PLACES: A UNIQUE LOCATION

•Sites can be modified by humans.

I will be able to explain the geographical characteristics of unique places including location, place name, site, and situation.



© 2013 Pearson Education, Inc.



CHANGING SITE OF NEW YORK CITY

1.6 PLACES: A UNIQUE LOCATION

- Situation - the location of a place relative to other places (past the courthouse, across the river, next to the McDonalds...)



© 2013 Pearson Education, Inc.



I will be able to explain the geographical characteristics of unique places including location, place name, site, and situation.

SITUATION OF SINGAPORE?

ARGWORLD - SITE AND SITUATION

Follow along on the worksheet

I will be able to explain the geographical characteristics of unique places including location, place name, site, and situation.

SITE OR SITUATION?

across river from town

downstream from rapids

dark, fertile soil

no local building materials

good well water

level land for building

far from enemy camp

close to supply routes

upwind from swamp

I will be able to explain the three types of main geographic regions including functional, formal, and perceptual

DAILY LEARNING TARGET 1.7

1.7 REGIONS: A UNIQUE AREA

- **Functional region**

- AKA nodal region

- an area organized around a node or focal point

- **Formal region**

- AKA uniform or homogeneous region

- an area in which everyone shares in common one or more distinctive characteristics

- **Vernacular region**

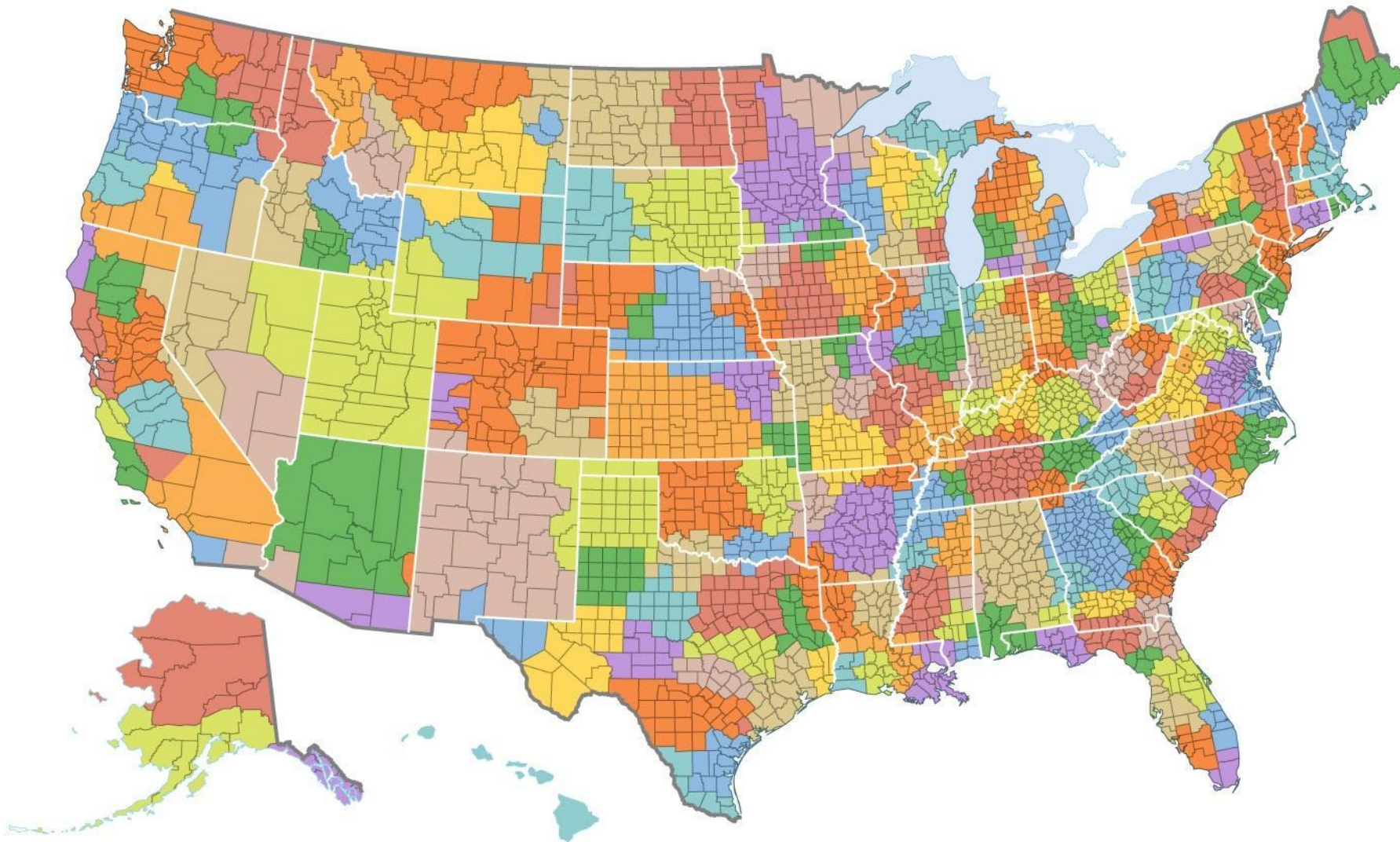
- AKA perceptual region

- an area that people believe exists due to their cultural identity

I will be able to explain the three types of main geographic regions including functional, formal, and perceptual

1.7 REGIONS: A UNIQUE AREA

FUNCTIONAL REGIONS



1.7 REGIONS: A UNIQUE AREA

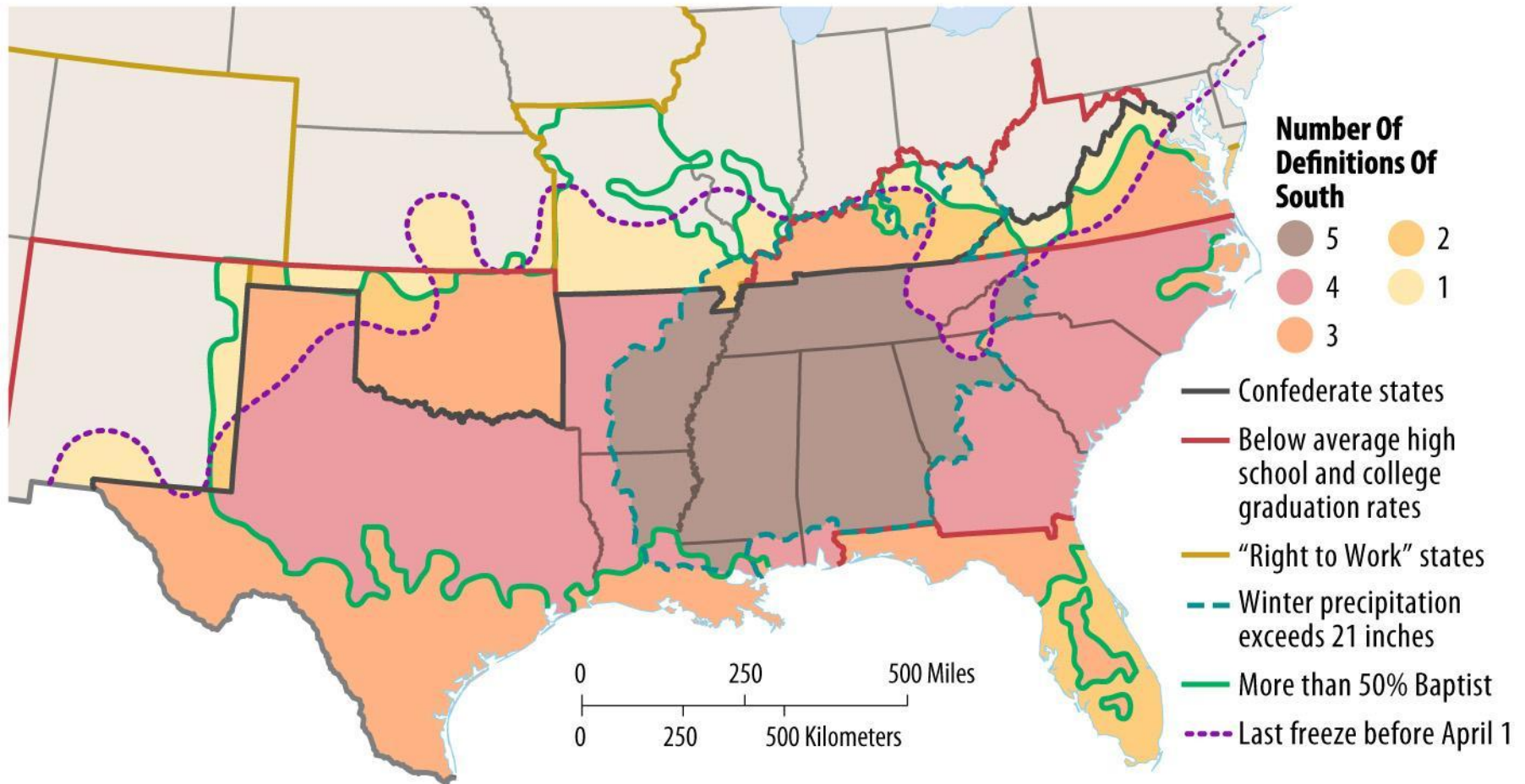
I will be able to explain the three types of main geographic regions including functional, formal, and perceptual



FORMAL REGIONS

1.7 REGIONS: A UNIQUE AREA

VERNACULAR REGIONS



© 2013 Pearson Education, Inc.

© 2013 Pearson Education, Inc.

1.7 REGIONS: A UNIQUE AREA

Do you understand the types of regions? Identify what type of region each of the following examples are:

The listening area of a local radio station: Functional

Minnesota: Formal

China: Formal

Up north: Vernacular

The Upper Midwest: Vernacular

The Mounds View School District: Formal

the circulation area of a newspaper: Functional

The Sunbelt: Vernacular

I will be able to explain the three types of main geographic regions including functional, formal, and perceptual